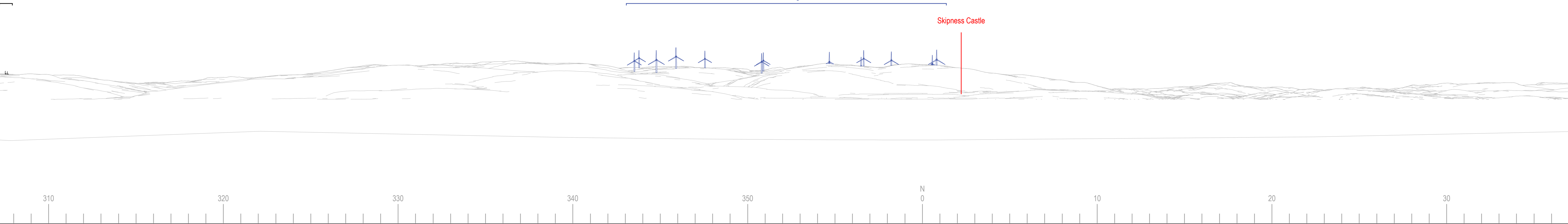
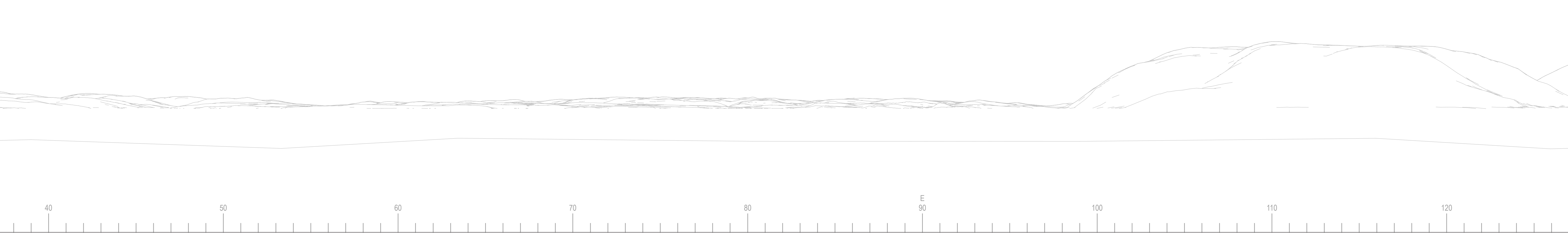


# WIRELINE DRAWING

Freasdail



# WIRELINE DRAWING



Date Dec 2021	By DT
Image Size 820 x 130mm	QA SB
Paper Size 840 x 297mm	Rev -

**Notes:**  
 1) This visualisation is a cylindrical projection panorama; it provides landscape and visual context only.  
 2) This data has been output directly from the wireline model; it ignores screening effects of woodland and other intervening objects.  
 3) All directions given as bearings relative to Grid North (BNG).  
 4) Location map scale: 1:50,000

**Viewpoint Information:**  
 Grid Reference: 190624E 653012N  
 Ground Height: 1.5m AOD  
 Direction of Centre of View: <sup>1</sup> 352.2°/82.2°  
 Horizontal Field of View: 90°  
 Vertical Field of View: 14.2°  
 Principal Distance: 522mm

**Layout Information:**  
 Layout: earraghail.wfl  
 Hub Height: 102.5m  
 Height to Blade Tip: 180m  
 Nearest Visible Turbine: T5 @ 7829m  
 Number of Sets of Tips Visible: <sup>2</sup> 13  
 Number of Hubs Visible: <sup>2</sup> 12

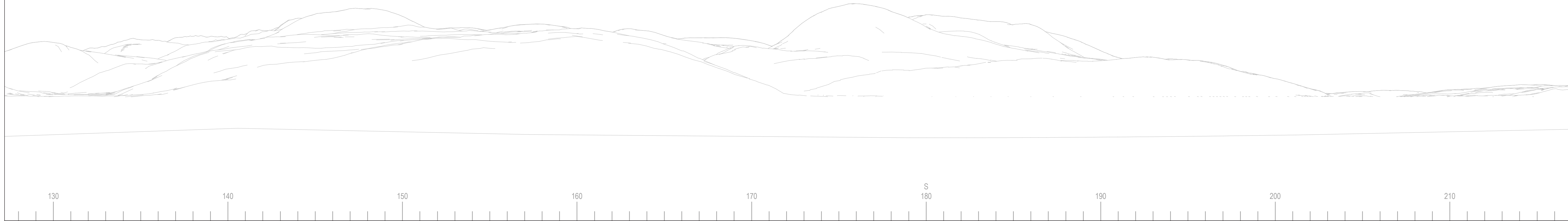
**Wireline Key:**

	Earraghail Renewable Energy Development
	Operational / Under Construction
	Consented
	Proposal (each proposal is coloured individually)
	Scoping

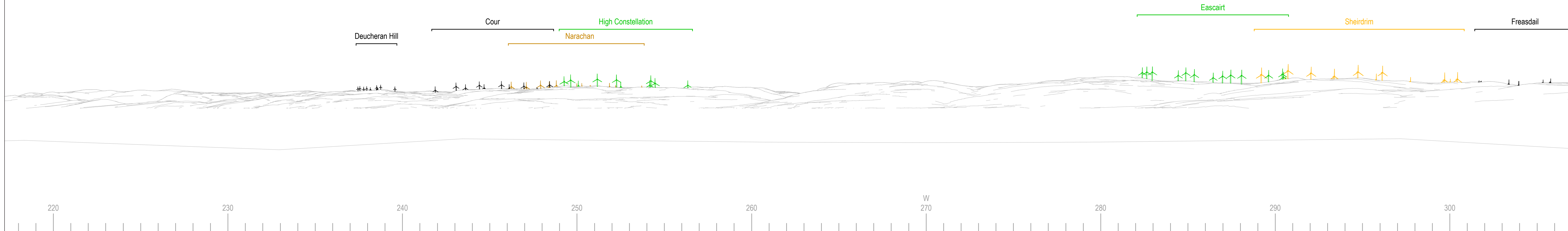


**Earraghail Renewable Energy Development**  
**Figure 11.5: View towards Skipness Castle (SM13225) from Kilbrannan Sound**  
**WIRELINE VISUALISATION 11.5a**

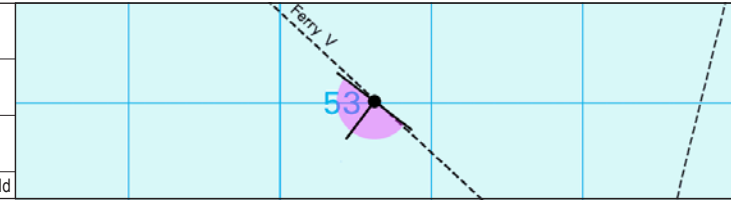
**WIRELINER DRAWING**



**WIRELINER DRAWING**



Date Dec 2021	By DT
Image Size 820 x 130mm	QA SB
Paper Size 840 x 297mm	Rev -



**Notes:**  
 1) This visualisation is a cylindrical projection panorama; it provides landscape and visual context only.  
 2) This data has been output directly from the wireline model; it ignores screening effects of woodland and other intervening objects.  
 3) All directions given as bearings relative to Grid North (BNG).  
 4) Location map scale: 1:50,000.

**Viewpoint Information:**  
 Grid Reference: 190624E 653012N  
 Ground Height: 1.5m AOD  
 Direction of Centre of View: 172.2°/262.2°  
 Horizontal Field of View: 90°  
 Vertical Field of View: 14.2°  
 Principal Distance: 522mm

**Layout Information:**  
 Layout: earraghail.wfl  
 Hub Height: 102.5m  
 Height to Blade Tip: 180m  
 Nearest Visible Turbine: T5 @ 7829m  
 Number of Sets of Tips Visible: 13  
 Number of Hubs Visible: 12

**Wireline Key:**

	Earraghail Renewable Energy Development
	Operational / Under Construction
	Consented
	Proposal (each proposal is coloured individually)
	Scoping



**Earraghail Renewable Energy Development**  
**Figure 11.5: View towards Skipness Castle (SM13225) from Kilbrannan Sound**  
**WIRELINER VISUALISATION 11.5b**